

JEREMY RANCH

QUARRY VILLAGE

SUMMIT CENTER

CANYON CORNERS

OUTLET MALL

KILBY CENTER

KIMBALL JUNCTION

NEWPARK

REDSTONE

UTAH OLYMPIC PARK

CANYONS VILLAGE

SNOW CREEK

PARK CITY VILLAGE

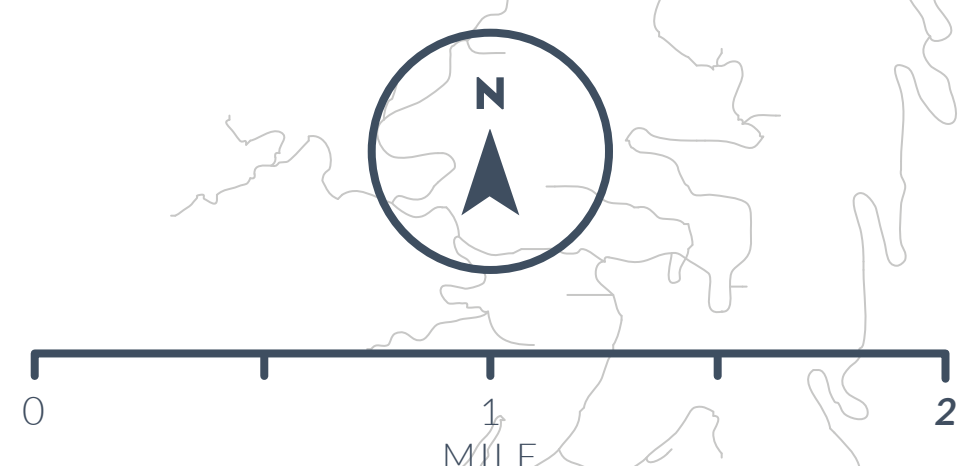
BONANZA PARK

OLD TOWN

PROSPECTOR

QUINN'S JUNCTION

DEER VALLEY



	Trail Intersection		E-Bike Share Station		Park
	Commercial Districts		Park & Ride		Dog Park
	Transit Center		Bike Park		Skate Park
	Trailhead		Information		
	School				

New path for 2024

UNPAVED PATHWAY

ON STREET CONNECTION

ON STREET CONNECTION

I-80 underpass

I-80 overpass

SR 224 underpass

SR 224 underpass

I-80 underpass

HWY 40 underpass

HWY 40 underpass

SR 248 underpass

SR 248 underpass


UNPAVED PATHWAY

UNPAVED PATHWAY


UNPAVED PATHWAY

UNPAVED PATHWAY


Proposed Route System Color Palette




Lime Green




Forest Green




Black




Blue




Purple




Yellow




Orange




Red



Magenta



Maroon



Tan