

For Full-Size Map, See Either  
Park City Municipal Corp  
or Powdr Development Co.














00513070 Bx01166 Pg00402

DEVELOPMENT  
EXCLUSION  
AREAS



**LEGEND**

	Development Exclusion Area		Tree Line
	Shadow Lake Lease Area		10 Foot Contour
	Mining Reservation		50 Foot Contour
	Lease Line		Existing Building
	Property Line		Existing Ski Lift
	Existing Road		

