

DEFINITIONS

ACRONYMS

SOURCES

Acronyms

AEA: Annexation Expansion Area

AMI: Area Median Income

APA: American Planning Association

BID: Business Improvement District

BoPa: Bonanza Park

BRC: Business Resource Centers

BRT: Bus Rapid Transit

CARG: Citizens Allied for Responsible Growth

CC&Rs: Covenants, Conditions, & Restrictions

CDA: Community Development Areas

CDBG: Community Development Block Grant

CHD: Cottage Housing Development

CLT: Community Land Trusts

CSD: Conservation Subdivision Design

CUP: Conditional Use Permit

EDA: Economic Development Areas

EMS: Environmental Management System

EPM: Emergency Program Manager

GHG: Greenhouse Gas

GIS: Geographic Information Systems

HDDR: Historic District Design Review

HOV: High Occupancy Vehicle

HPCA: Historic Park City Alliance

HSI: Historic Sites Inventory

HUD: US Department of Housing and Urban Development

LEED-ND: Leadership in Energy and Environmental Design for Neighborhood Development

LEHC: Limited-Equity housing Cooperatives

LLGHGs: Long-Lived Greenhouse Gas

LMC: Land Management Code

LoPa: Lower Park Avenue

LOS: Level of Service

MPD: Master Planned Development

PCSD: Park City School District

PUD: Planned Unit Development

RDA: Redevelopment Agency

RLF: Revolving Loan Funds

SBSRD: Snyderville Basin Special Recreation District

SHPO: State Historic Preservation Officer

SSA: Special Service Area

SWOT: Strengths, Weaknesses, Opportunities, Threats

TBA: Targeted Brownfields Assessments

TDM: Travel Demand Management

TDRs: Transfer of Development Rights

TEC: Tax Entity Committee

TIF: Tax Increment Financing

UEs: Unit Equivalents

UGB: Urban Growth Boundary

URA: Urban Renewal Areas

VMT: Vehicle Miles Traveled

WFRC: Wasatch Front Regional Council

WUI: Wildlife Urban Interface

Definitions

Accessory Structure:

A subordinate structure detached from but located on the same lot as a principal building (see Land Management Code Section 15-15-1.3 for a detailed definition that applies to all projects in Park City).

Adaptive Reuse:

Rehabilitation or renovation of existing building(s) or structures for any use(s) other than the present use(s).

Affordable Housing:

Affordable housing shall be defined shall be defined by the applicable City Affordable Housing Resolution, currently Resolution 25-12, as amended.

Attainable Housing:

Housing offered for sale or lease at levels above affordable housing maximum amounts but restricted to target specific income levels or households.

Brownfield:

Abandoned, idled, or under used industrial and commercial facilities

where expansion or redevelopment is complicated by real or perceived environmental contamination.

Co-housing:

A type of intentional community composed of private homes supplemented by shared facilities and community spaces.

Complete Streets:

A transportation policy and design approach that requires streets to be planned, designed, operated, and maintained to enable safe, convenient and comfortable travel and access for users of all ages and abilities regardless of their mode of transportation.

Congregate Housing:

A type of housing in which each individual or family has a private bedroom or living quarters but shares with other residents a common dining room, recreational room, or other facilities.

Conservation Subdivision Design (CSD):

A controlled-growth land use development that adopts the principle for allowing limited sustainable development while protecting the area's natural environmental features in perpetuity, including preserving open space landscape and vista, protecting

farmland or natural habitats for wildlife, and maintaining the character of rural communities.

Cultural Heritage Tourism:

A branch of tourism oriented towards the cultural heritage of the location where tourism is occurring.

Deed Restrictions:

Limitations (covenants) written into a deed to restrict the control, occupancy, or use of a property.

Floating Zones:

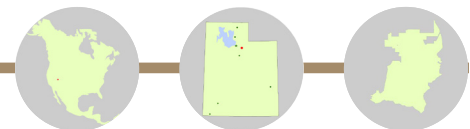
A zoning district that is added to the zoning law but that "floats" until an application is made to apply the new district to a certain parcel. Upon the approval of the application, the zoning map is amended to apply the floating district to that parcel of land.

Geographic Information Systems (GIS):

A software system designed to capture, store, manipulate, analyze, manage, and present all types of geographical data.

Housing Enterprise Zone:

Provides a tax incentive for the development and rehabilitation of residential housing and to spur the development and rehabilitation of residential housing in communities



where it may not otherwise occur.

Housing Enterprise Zone:

Provides a tax incentive for the development and rehabilitation of residential housing and to spur the development and rehabilitation of residential housing in communities where it may not otherwise occur.

Impact Fee:

Fee that is imposed by a local government within the United States on a new or proposed development project to pay for all or a portion of the costs of providing public services to the new development.

Inclusionary Zoning:

A development containing [at least 20 percent, typically] low-and moderate-income dwelling units.

Limited Equity Co-ops:

A type of shared home ownership in which individuals buy a share in a cooperative, usually at a low price.

Master Planned Development (MPD):

A planned urban community designed for self-sufficiency and providing housing, educational, commercial, and recreational facilities for its residents (see Land Management Code Section 15-15-1.159 for a detailed definition that applies to all projects in Park City).

Overlay Zones:

A separate zone which establishes specific development requirements addressing unique circumstances or situations on a property or group of properties.

Park City Soil Ordinance:

Citywide ordinance that was implemented to protect the health of residents from certain risks associated with exposure to mine waste soils and toxicities within defined areas.

Scattered Site Land Trust:

A strategy for expanding the supply of permanently affordable housing.

Shared Parking:

A public or private parking area used jointly by two or more uses.

Transfer of Development Rights (TDRs):

A type of zoning ordinance that allows owners of property zoned for low-density development or conservation use (these areas are noted as "sending" zones) to sell development rights to other property owners where an increase in density may be realized (these areas are noted as "receiving" zones).

Transition Zone:

Land that acts as a buffer between uses of different density or intensity and compatibility.

Transit-Oriented Development (TOD):

Moderate or high density housing concentrated in mixed-use developments that encourage the use of public transportation.

Travel Demand Management (TDM):

The application of strategies and policies to reduce travel demand (specifically that of single-occupancy private vehicles), or to redistribute this demand in space or in time.

Urban Growth Boundary:

The boundary or line marking the limit between the urban growth areas and other areas such as rural and resource areas where urban growth is not encouraged.

Wildlife Corridor:

An area of habitat connecting wildlife populations separated by human activities or structures (such as roads, development, or logging).

Wildlife Urban Interface (WUI):

A transitional zone between unoccupied land and human development.

Sources

The photography through out this document was primarily the work of Mark Maziarz, a local Park City photographer, and the PCMC Planning Department staff. Any photography that is not Mark Maziarz or planning staff has been noted in the sources.

The art work through out the document is the work of Tony Poulson, a local Salt Lake Artist.

VOLUME II

Small Town-Detailed Strategies

1. Randall Arendt. 2010. *Envisioning Better Communities*. Chicago: American Planning Association.
2. Ibid
3. Rayman Mohamed. January 2006. "The Economics of Conservation Subdivisions: Price Premiums, Improvement Costs, and Absorption Rates." *Urban Affairs Review* 41.
4. Crowley, Sheila, Danilo Pelletiere, and Keith Wardrip. "Out of Reach." *National Low Income Housing Coalition*, 2006.
5. Lipman, Barbara J. *A Heavy Load: The Combined Housing and Transportation Burdens of Working Families*. Washington, D.C.: Center for Housing Policy, 2006.

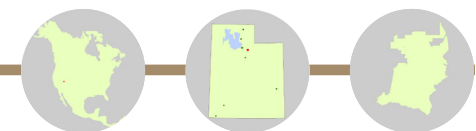
6. Image source-pg 16: Left-Northcoastcitizen.com; Center-http://blog.deervalley.com/dining/dinner-at-the-deer-valley-grocerycafe
7. Image source: <http://www.cottagecompany.com/Communities/Conover-Commons-Cottages.aspx>
8. American Planning Association. "Policy Guide on Housing." <http://www.planning.org/policy/guides/adopted/housing.htm> (accessed 26 November 2012).
9. Oregon Metro. "Case Study: Cottage housing in the City of Wood Village" available at http://library.oregonmetro.gov/files//wood_village_case_study.pdf.
10. Image source-pg 21: Rich Bollough
11. B.J. Campbell, Charles V. Zegeer, Herman H. Huang, and Michael J. Cynecki. 2004. *A Review of Pedestrian Safety Research in the United States and Abroad*. Federal Highway Administration. Publication number FHWA-RD-03-042.
12. Shannon H. Rogers, John M. Halstead, Kevin H. Gardner, Cynthia H. Carlson. 2011. "Examining Walkability and Social Capital as Indicators of Quality of Life at the Municipal and Neighborhood Scales." *Applied Research in Quality of Life* 6 (2): 201-213.
- 13 "Recommended Community Strategies and Measures to Prevent Obesity in the United States," Center for Disease Control. (<http://www.cdc.gov/mmwr/preview/mmwrhtml/rr5807a1.htm> [March 15, 2013]).
14. Lipman, B., and others. 2006. "A Heavy Load: The Combined Housing and

Transportation Burdens of Working Families." Center for Housing Policy. (http://www.nhc.org/pdf/pub_heavy_load_10_o6.pdf [March 15, 2013]).

15. Shoup, Donald. *The High Cost of Free Parking*. 2011. APA Planners Press; Updated edition
16. Image source-pg 33: www.downtowndenver.com/PortalsoTransportationCarShareOnly.jpg
17. Ibid
18. Ibid

Natural Setting-Detailed Strategies

1. Image source-pg 41: <http://www.esa.org/esa/?p=7330>
2. Image source-pg 41: http://en.wikipedia.org/wiki/File:Trans-Canada-wildlife_overpass.JPG
3. Image source-pg 41: <http://arc-solutions.org/new-solutions/>
4. Image source-pg. 41: <http://inhabitat.com/innovative-wildlife-crossing-designs-for-denvers-perilous-i-70-west/wildlife-crossing-the-olin-studio-2/>
5. USDA - Natural Resources Conservation Service. 2007. "Plants for Pollinators in the Intermountain West." *Technical Note 2*. (http://plants.usda.gov/pollinators/Plants_for_Pollinators_in_the_Intermountain_West_PM%202.pdf [March 15, 2013]).



6. Maryland Department of Natural Resources. "Trees Fight the Atmospheric Greenhouse Effect." (<http://www.dnr.state.md.us/forests/publications/urban3.html> [March 15, 2013]).

7. Image source-pg. 43: Ibid

8. Brendle Group. March 2009. *Park City, Utah Carbon Footprint and Roadmap for Reduction*. Park City, UT: Park City Municipal (<http://www.parkcitygreen.org/Documents/Park-City--Community-Carbon-Footprint.aspx> [March 15, 2013]).

9. Rebecca Carter and Susan Culp. Lincoln Institute of Land Policy "Planning for Climate Change in the West 2012 Cambridge MA

10. Stratus Consulting Inc. *Climate Change in Park City: An Assessment of Climate, Snowpack, and Economic Impacts*. 2009. <http://www.parkcitymountain.com/site/mountain-info/learn/environment/ParkCityClimateChangeAssessment9-29-2009.pdf>

11. Ibid

12. Image source-pg 61: Ibid

13. "Natural Resources Inventory." 2006. Farmland Information Center (www.farmlandinfo.org [March 15, 2013]).

Sense of Community-Detailed Strategies

1. "Annual Report, Fiscal Year 2011." 2012. Salt Lake City, UT: State of Utah, Utah State Tax Commission.

2. Image source-pg. 75: Main Street: www.zillow.com/homedetails/260-Main-St-201-Park-City-UT-84060/89090414_zpid/

3. Image source-pg. 75: Quinn's' Junction-<http://propertyinparkcity.com/park-city-community-news/park-city-real-estate-new-studio.htm>

4. Image source-pg. 75: Home Depot - <http://louisianarecord.com/news/248711-home-depot-sued-for-residual-disability-by-woman-who-was-allegedly-injured-after-tripping-over-christmas-tree>

5. Image source-pg. 75: Kimball Junction-<http://www.parkcitymagazine.com/Park-City-Magazine/Summer-Fall-2006/Redstone-at-Kimball-Junction/>

6. Image source-pg. 75: Whole Foods- <http://www.waymarking.com/gallery/image.aspx?f=1&guid=96652c3a-59e6-4d1f-94df-48c37194bdf6>

7. Image source-pg. 77 <https://sites.google.com/site/preserveourvillagecenters/formula-business-by-laws-across-the-country>

8. Image source-pg. 75: Salkin, Patricia, Municipal Regulation of Formula Businesses: Creating and Protecting Businesses (March 12, 2009). *Case Western Reserve Law Review*, Vol. 58, 2008. Available at SSRN: <http://ssrn.com/abstract=1358706>

9. Image source-pg. 75: <http://www.ci.malibu.ca.us/DocumentCenter/View/4882> - Proposed Formula Retail Ordinance: Comparison to Other Ordinances

10. Urban Land Institute. 2007. *Developing Housing for the Workforce: A Toolkit*. Washington D.C.: Urban Land Institute.

11. Ibid

12. Ibid

13. Ibid

14. Sherer, Paul M. 2006. *The Benefits of Parks – Why America Needs More City Parks and Open Space*. San Francisco: The Trust for Public Land

15. Raworth, Kate. "A Safe and Just Space for Humanity. Can We Live Within the Doughnut?" Oxfam Discussion Paper (February 2012). [<http://www.oxfam.org/sites/www.oxfam.org/files/dp-a-safe-and-just-space-for-humanity-130212-en.pdf> (accessed 7 February 2013)].

16. Ibid.

Historic Character-Detailed Strategies

1. Dr. Jonathan Mabry, Ph. D., "Benefits of Residential Historic District Designation for Property Owners". Working Paper (Historic Preservation Officer Department of Urban Planning and Design City of Tucson, 2007)

2. Donavoan D. Rypkema, "The Economics of Historic Preservation. A Community Leader's Guide." Washington, D.C.: National Trust for Historic Preservation, 2008.

3. Clarion Associates of Colorado 2002 *The Economic Benefits of Historic Preservation*

in Colorado. Colorado Historical Foundation, Denver.

4. Dr. Jonathan Mabry, "Benefits of Residential Historic District Designation for Property Owners"

5. Ibid.

6. Image source-pg 134: <http://www.gsbsarchitects.com/News.html>

7. "Cultural Heritage Tourism. 2012 Fact Sheet." National Trust for Historic Preservation. <http://www.preservationnation.org/information-center/economics-of-revitalization/heritage-tourism/Resources/2011-CHT-Fact-Sheet-6-11.pdf> (accessed 3 January 2013).

8. Image source-pg.137: Pop Jenks Collection. Park City Historical Society and Museum.

Neighborhoods

NEIGHBORHOODS 4: Prospector

1. Image source-pg. 181: <http://www.americantrails.org/nationalrecreationtrails/trailNRT/unionpacific-ut.html>

NEIGHBORHOODS 6: Resort Center

Area Plan Principle 6

1. Jack Johnson Study, 2009

2. Image source-pg. 200: <http://www.gogobot.com/marriotts-mountainside-park-city-hotel>

NEIGHBORHOOD 8: Upper Deer Valley

1. Student Sustainability Education Coordinators. "Phantom Load." Berkeley, California: University of California-Berkeley. (<http://www.ocf.berkeley.edu/~recycle/ssec/download/Phantom%20Load.pdf> [27 March 2013]).

2. Image source-pg. 249: <http://propertyinparkcity.com/ski-communities/empire-pass>

3. Image source-pg. 250: <http://www.vrbo.com/251359>

Trends

Small Town

1. U.S. Census Bureau. 2001. *2000 Census*.

2. "2011 Economic Report to the Governor." 2011. Salt Lake City, UT: State of Utah, Governor's Office of Planning & Budget.

3. U.S. Census Bureau. 2011. *2010 Census*.

4. "2011 Economic Report to the Governor." 2011. Salt Lake City, UT: State of Utah, Governor's Office of Planning & Budget.

5. Image source-pg. 276: <http://www.parkcityrestaurants.com/whats-fresh/the-sky-lodge-debuts-new-food-beverage-concepts>

6. czblc and the Planning Center DC&E. March 2012. Balanced Growth Strategy Outline. Park

City, Utah: czblc and Planning Center DC&E.

7. Birch, Eugenie L. "From townsite to metropolis" *Local Planning Contemporary Principles and Practice* Washington D.C. (2009)

8. U.S. Census Bureau. 2011. *2010 Census*.

9. Ibid

10. Eran Ben-Joseph and Terry S. Szold, "Regulating Place: Standards and the Shaping of Urban America" In Andres Duany and David Brain, *Regulating as if Humans Matter: The transect and post-suburban Planning* (New York: Taylor and Francis Group, 2005)

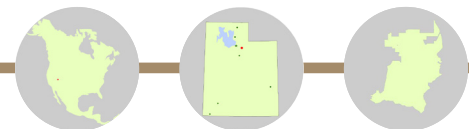
11. Image source-pg. 289: http://travel.utah.gov/traveltrade/images/SkiUtahMap_large.jpg

12. "San Francisco Bay Area Walkability Index," *Regional Snapshot Analysis*, Metropolitan Transportation Commission: 2011, accessed on 8 May 2012 from http://www.mtc.ca.gov/planning/snapshot/3_Walkability_2006.pdf

13. Kolakowski, Kelli, Patricia L. Machemer, June Thomas, and Roger Hamlin. 2000. "Urban Growth Boundaries: A Policy Brief for the Michigan Legislature." Department of Geography, Michigan State University. [<http://www.greaterlansingurbanservice.org/documents/MI%20Legislature%20brief%20on%20Urban%20Growth%20Boundaries.pdf> (accessed 7 January 2013)].

14. "Urban Growth Boundary." Washington County [<http://www.oregonmetro.gov/index.cfm/go/by.web/id/277> (accessed 7 January 2013)].

15. "Example: Urban Growth Boundary



(UGB). Washington County. [http://www.co.washington.wi.us/uploads/docs/PLN_FOSP_App_N.pdf (accessed 7 January 2013)].

16. Image source-pg. 296: Portland 2040: <http://courses.umass.edu/greenurb/2006/amerolli/innovations.html>

17. Image source-pg. 296: Portland-UGB Boundary 2: <http://djcoregon.com/news/2010/11/08/bends-latest-growth-boundary-plan-a-no-go/>

18. New Jersey Pinelands Commission, (<http://www.state.nj.us/pinelands/reserve/>)

19. "King County: 2007 Climate Plan." King County, 2007. <http://your.kingcounty.gov/exec/news/2007/pdf/climateplan.pdf> (accessed 7 January 2013).

20. Wolf, Karen. "Adapting to Climate Change. Strategies from King County, Washington." American Planning Association, PAS Memo. March/April 2009. http://www.nerrs.noaa.gov/doc/pdf/training/strategies_king_county.pdf (accessed 7 January 2013).

21. Ibid.

22. "King County: 2007 Climate Plan." King County, 2007. <http://your.kingcounty.gov/exec/news/2007/pdf/climateplan.pdf> (accessed 7 January 2013).

23. Image source-pg. 298: King County: GHG Emissions <http://www.sciencedaily.com/releases/2008/01/080103135757.htm>

24. "Sarasota 2050: Resource Management Area System." Sarasota County. <https://www.scgov.net/CompPlan/Comp%20Plan%20Amendments/Chapter%209%20-%20RMA%20-%20Sarasota%202050.pdf> (accessed 7 January 2013).

25. Ibid.

26. Mills, David. "Sieve the opportunity presented by the Sarasota 2050 plan." Herald Tribune. 20 November 2011. <http://news.google.com/newspapers?nid=1755&dat=20011120&id=smNhAAAIBAJ&sjid=9IQFAAAIBAJ&pg=2111,6535827> (accessed 7 January 2013).

27. "The Atlanta Beltline: The 5 Ws and Then Some." Atlanta Beltline. <http://beltline.org/about/the-atlanta-beltline-project/atlanta-beltline-overview/> (accessed 7 January 2013).

28. "Beltline Equitable Development Plan." Atlanta Beltline. <http://beltlineorg.wpengine.netdna-cdn.com/wp-content/uploads/2012/04/Atlanta-BeltLine-Equitable-Development-Plan.pdf> (accessed 7 January 2013); "Atlanta Beltline: Living Made Easier." Atlanta Beltline. <http://beltline.org/programs/affordable-housing/> (accessed 7 January 2013).

29. Ibid.

30. Ibid.

31. Image source-pg. 299: <http://beltline.org/progress/progress/environmental-progress/>

Natural Setting

1. Image source-pg. 302: <http://www.volusia.org/services/public-works/water-resources-and-utilities/>

2. Summit County Health Department. PM_{2.5} Survey Results, Winter 2009-2010. (Summit County, Utah: Summit County Health Department, May 2010)

3. Ibid

4. Ibid

5. Image source-pg. 305: "The Air We All Breathe: Sources that Affect Air Quality on Winter Inversion Days." Utah Department of Environmental Quality. http://www.airquality.utah.gov/Public-Interest/special/Air%20Quality%20Infographic_FIN_V5.pdf (accessed 14 March 2013).

6. Brendle Group. 2007. "Park City, Utah. Community Carbon Footprint." Park City Municipal Corporation. (www.parkcitygreen.org [March 15, 2013]).

7. Ibid

8. Ibid

9. Ibid

10. National Oceanic and Atmospheric Administration. Earth System Research Laboratory, Global Monitoring Division.

11. Image source-pg. 308: World Bank, online database, 2004

12. Image source-pg. 309: National Oceanic and Atmospheric Administration. Earth System Research Laboratory, Global Monitoring

13. Image source-pg. 309: National Oceanic and Atmospheric Administration. Earth System Research Laboratory, Global Monitoring

14. Image source-pg. 309: National Oceanic and Atmospheric Administration. Earth System Research Laboratory, Global Monitoring

Division.

13. Image source-pg.310: Mencimer, Stephanie. 22 August 2012. "Gun Enthusiasts Keep Starting Wildfires in Utah." *Mother Jones*.

14. Jonsson, Patrik. 24 February 2012. "New Orleans' razing craze aims to clear way for post-Katrina recovery." *The Christian Science Monitor*. [<http://www.csmonitor.com/USA/2012/0224/New-Orleans-razing-craze-aims-to-clear-way-for-post-Katrina-recovery> (accessed 25 February 2013)].

15. Image source-pg. 313: <http://earthquake.usgs.gov/earthquakes/states/utah/hazards.php>

Sense of Community

1. U.S. Census Bureau. 2011. 2010 Census.

2. Ibid

3. Ibid

4. Ibid

5. Ibid

6. Ibid

7. Ibid

8. U.S. Census Bureau. 1991. *1990 Census*.

9. U.S. Census Bureau. 2001. *2000 Census*.

10. U.S. Census Bureau. 2011. *2010 Census*.

11. Ibid

12. U.S. Census Bureau. 2011. *2010 Census*.

13. Bureau of Labor Statistics. October 2011. *Consumer Expenditure Survey, 2010*. Washington, D.C.: US Department of Labor.

14. "US Census Bureau, 2006-10 American Community Survey."

15. Ibid.

16. Ibid.

17. Ibid.

18. Affordability Calculator. Ginnie Mae. [http://www.ginniemae.gov/2_prequal/intro_questions.asp?subTitle=YPTH (23 May 2012)].

19. "US Census Bureau, 2006-10 American Community Survey."

20. Ibid.

21. U.S. Census Bureau. 2001. "Household Income Census 2000."

22. Ibid.

23. "US Census Bureau, 2006-10 American Community Survey."

24. Ibid.

25. "Central Intelligence Agency, The World Factbook."

26. Ibid.

27. "US Census Bureau, 2006-10 American Community Survey."

28. Ibid.

29. "Annual Report of Labor Market Information, 2011." 2012. Salt Lake City: State of Utah, Department of Workforce Services.

30. Ibid.

31. "Annual Report of Labor Market Information, 2011." 2012. Salt Lake City: State of Utah, Department of Workforce Services.

32. U.S. Census Bureau. 2011. *2010 Census*.

33. "Annual Report of Labor Market Information, 2011." 2012. Salt Lake City: State of Utah, Department of Workforce Services.

34. Ibid.

35. Ibid.

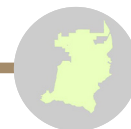
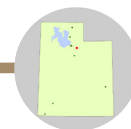
36. Ibid.

37. Ibid.

38. "US Census Bureau, 2006-10 American Community Survey."

39. "Annual Report of Labor Market Information, 2011." 2012. Salt Lake City: State of Utah, Department of Workforce Services.

40. Ibid.



SMALL TOWN

41. Ibid.

42. Chart info-pg. 327; Ibid

43. "US Census Bureau, 2006-10 American Community Survey."

44. Ibid.

45. Ibid.

46. Ibid.

47. Ibid.

48. Ibid.

49. Ibid.

50. Ibid.

51. Ibid.

52. Ibid.

53. Ibid.

54. Ibid.

55. Ibid.

56. Ibid.

56. Chart info-pgs 328-329; Ibid.

57. Ibid

58. "Loan Estimator," Ginnie Mae, accessed from http://www.ginniemae.gov/2_prequal/le_intro_questions.asp?subTitle=YPTH on 23

May 2012. Assumed 30-year mortgage at 6.25% rate.

60. "US Census Bureau, 2006-10 American Community Survey."

61. Ibid

62. U.S. Census Bureau. 2011. *2010 Census*.

63. Ibid

64. Ibid

65. Ibid

66. Ibid

67. Ibid

68. Ibid

69. "US Census Bureau, 2006-10 American Community Survey."

70. U.S. Census Bureau. 2011. *2010 Census*.

71. Ibid

72. Ibid.

73. Ibid

74. Ibid.

75. Ibid.

76. "US Census Bureau, 2006-10 American Community Survey."

77. U.S. Census Bureau. 2011. *2010 Census*.

78. U.S. Census Bureau. 2001. *2000 Census*.

79. U.S. Census Bureau. 2011. *2010 Census*.

80. Ibid.

81. Ibid.

82. U.S. Census Bureau. 2001. *2000 Census*; U.S. Census Bureau. 2011. *2010 Census*.

83. Ibid.

84. "US Census Bureau, 2006-10 American Community Survey."

85. Ibid.

86. "US Census Bureau, 2006-10 American Community Survey."

87. Ibid

88. Ibid

89. Ibid.

90. Ibid

91. Ibid

92. Ibid

93. Ibid

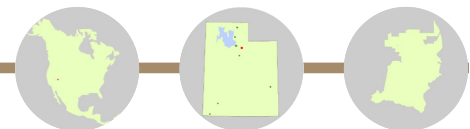
94. Ibid

95. Ibid

96. U.S. Census Bureau. 2011. *2010 Census*.
 97. Ibid.
 98. Ibid.
 99. Ibid.
 100. Ibid.
 101. "US Census Bureau, 2006-10 American Community Survey."
 102. Ibid.
 103. Ibid.
 104. U.S. Census Bureau. 2011. *2010 Census*.
 105. Ibid.
 106. Ibid.
 107. Ibid.
 108. Ibid.
 109. U.S. Census Bureau. 2001. *2000 Census*; U.S. Census Bureau. 2011. *2010 Census*.
 110. U.S. Census Bureau. 2001. *2000 Census*.
 111. Ibid.; U.S. Census Bureau. 2011. *2010 Census*.
 112. Ibid.
 113. Ibid.

114. Ibid.
 115. Ibid.
 116. Ibid.
 117. Ibid.
 118. Ibid.
 119. Ibid.
 120. Ibid.
 121. Ibid.
 122. Ibid.
 123. Ibid.
 124. Ibid.
 125. Ibid.
 126. Ibid.
 127. U.S. Census Bureau. 2011. *2010 Census*.
 128. Ibid.
 129. Ibid.
 130. Ibid.
 131. Ibid.
 132. U.S. Census Bureau. 2011. *2010 Census*.
 133. Ibid.

134. Ibid.
 135. Ibid.
 136. *The National Citizen Survey*. 2011. *Park City, UT 2011*. Washington, DC: The National Research Center, Inc. and ICMA.
 137. Ibid.
 138. Ibid.
 139. "The International Mountain Biking Association named Park City its first Gold-Level Ride Center." 21 May 2012. *Mountain*. [https://www.mountainonline.com/blog2/item/522-park-city-earns-imba-gold (11 January 2012)].
 140. "Park City (UT) Gold-Level." IMBA International Mountain Biking Association. [http://www.imba.com/ride-centers/current/park-city (11 January 2012)].
 141. Ibid.
 142. Wikstrom, The Economic Impacts of Tourism in Summit County. 2009
 143. Jan Elise Strambro, The Economic Impacts of the 2012 Sundance Film Festival Held in Utah From January 19, 2012 to January 29, 2012. Bureau of Economic and Business Research David Eccles School of Business: The University of Utah (2012).
 144. Ibid
 145. "2002 Olympic Winter Games – a gift that keeps on giving." Salt Lake City, UT: Salt Lake Chamber, 2012.



SMALL TOWN

146. "Summary of 2002 Salt Lake Olympic Winter Games." Utah GOPD Report, January 2002.

147. "2002 Olympic Winter Games – a gift that keeps on giving." Salt Lake City, UT: Salt Lake Chamber, 2012.

148. "Summary of 2002 Salt Lake Olympic Winter Games." Utah GOPD Report, January 2002.

149. "Annual Report of Labor Market Information, 2011." 2012. Salt Lake City: State of Utah, Department of Workforce Services.

150. US Census Bureau, 2006-10 American Community Survey

151. US Census Bureau, On the Map---????

152. "Annual Report of Labor Market Information, 2011." 2012. Salt Lake City: State of Utah, Department of Workforce Services.

153. "Annual Report, Fiscal Year 2011." 2012. Salt Lake City, UT: State of Utah, Utah State Tax Commission.

154. "2011 Economic Report to the Governor." 2011. Salt Lake City, UT: State of Utah, Governor's Office of Planning & Budget.

155. "Annual Report of Labor Market Information, 2011." 2012. Salt Lake City: State of Utah, Department of Workforce Services.

156. State of Utah, Department of Workforce Services, "Summit County Wage and Employment Data, 2011"

157. "Annual Report of Labor Market Information, 2011." 2012. Salt Lake City: State of Utah, Department of Workforce Services.

158. Ibid.

159. Ibid.; Inflation adjusted for with data from the US Bureau of Labor Statistics

160. "US Census Bureau, 2006-10 American Community Survey."

161. "Annual Report of Labor Market Information, 2011." 2012. Salt Lake City: State of Utah, Department of Workforce Services.

162. State of Utah, Department of Workforce Services, "Summit County Wage and Employment Data, 2011"

163. Chart source-pg. 353: "Annual Report of Labor Market Information, 2011." 2012. Salt Lake City: State of Utah, Department of Workforce Services.

164. Park City Chamber of Commerce

165. Park City Summit County Arts Council. 2011. *Summit County Arts and Culture 2011 Report*. Park City, UT: Park City Summit County Arts Council.

166. Park City Summit County Arts Council. 2012. *Summit County Arts and Culture 2012 Report*. Park City, UT: Park City Summit County Arts Council.

167. Ibid.

168. Ibid.

169. Ibid.

170. Ibid.

171. Ibid.

172. Ibid.

173. "Art Classes." Kimball Arts Center. [<http://www.kimballartcenter.org/art-classes/> (10 January 2013)].

174. Park City Summit County Arts Council. 2012. *Summit County Arts and Culture 2012 Report*. Park City, UT: Park City Summit County Arts Council.

175. Park City Summit County Arts Council. 2011. *Summit County Arts and Culture 2011 Report*. Park City, UT: Park City Summit County Arts Council.

176. Park City Summit County Arts Council. 2012. *Summit County Arts and Culture 2012 Report*. Park City, UT: Park City Summit County Arts Council.

177. Ibid.

178. Ibid.

179. Ibid.

180. Park City Summit County Arts Council. 2011. *Summit County Arts and Culture 2011 Report*. Park City, UT: Park City Summit County Arts Council.

181. Park City Summit County Arts Council.
2012. *Summit County Arts and Culture 2012 Report*. Park City, UT: Park City Summit County Arts Council.

182. Ibid.

183. Ibid.

184. The Park City Foundation. "Live PC Give PC." [http://livepcgivepc.razoo.com/giving_events/LivePCGivePC12/home (accessed 10 January 2013)].

185. Park City Summit County Arts Council.
2011. *Summit County Arts and Culture 2011 Report*. Park City, UT: Park City Summit County Arts Council.

186. Park City Summit County Arts Council.
2012. *Summit County Arts and Culture 2012 Report*. Park City, UT: Park City Summit County Arts Council.

187. Ibid.

188. Ibid.

189. Ibid.

190. Image source-pg. 372: <http://www.thesolutionsjournal.com/node/930>

191. Image source-pg 373: <http://www.earthtimes.org/business/recycling-label-hits-century/69/>

192. Image source-pg. 375: <http://in53.wordpress.com/2012/03/07/update-on-monroe-county-tif-districts/> (TIF District image)

193. Image source-pg. 376: http://mura.daviscountyutah.gov/economic_development/business-incentives/

194. Image source-pg. 379: <http://www.slchamber.com/chamberconnection/read/newsletter/348>

196. Raworth, Kate. "A Safe and Just Space for Humanity. Can We Live Within the Doughnut?" Oxfam Discussion Paper (February 2012). [<http://www.oxfam.org/sites/www.oxfam.org/files/dp-a-safe-and-just-space-for-humanity-130212-en.pdf> (accessed 7 February 2013)].

197. Ibid.

198. Image source-pg. 381: <http://www.thesolutionsjournal.com/node/930>

